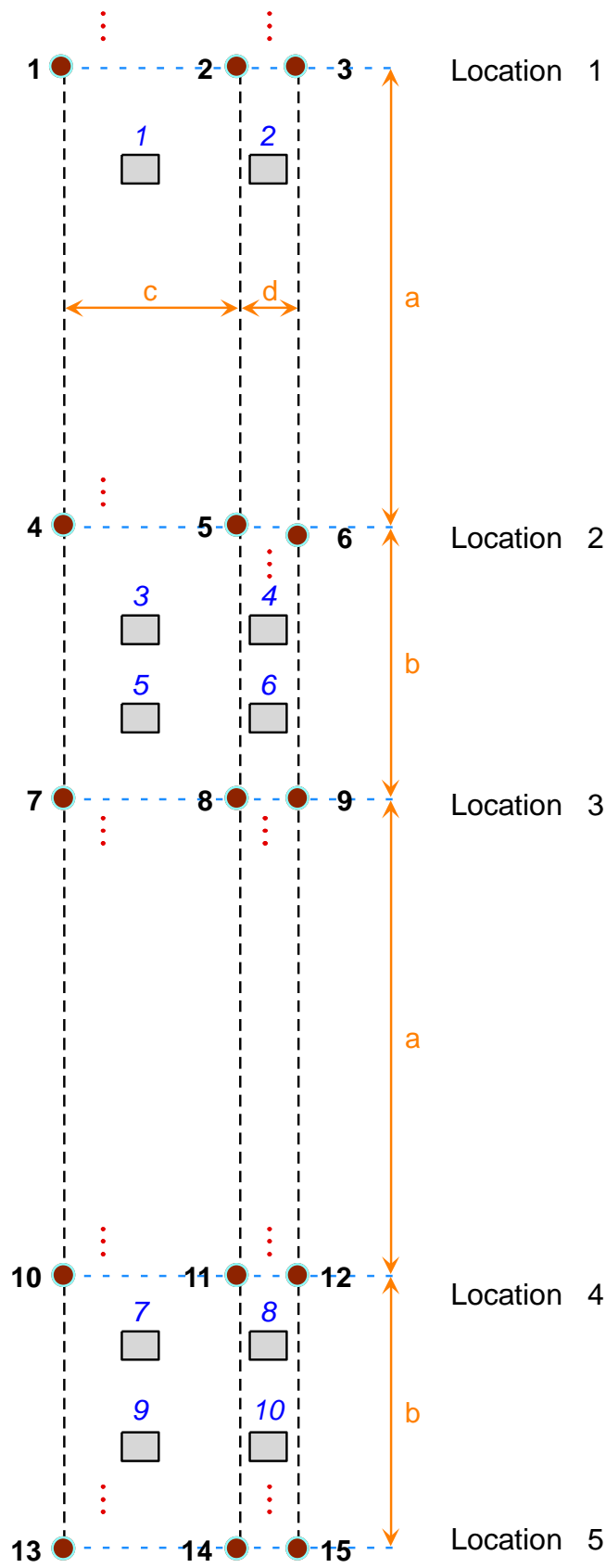





AMARSS Transect Map (Fig. 1)



| | |
|---------------------|--|
| 1 Tube |  |
| 1 Data node |  |
| Soil sensor array |  |
| Dimensions (m) | |
| a: | 30.8 |
| b: | 7.2 |
| c: | 1.7 |
| d: | 0.4 |
| Total length = 76 m | |